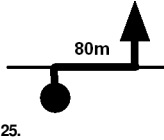

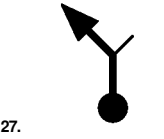
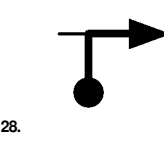
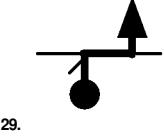
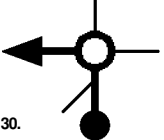
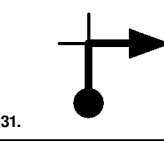
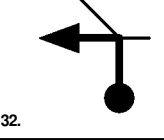
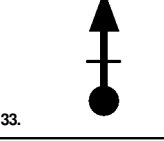
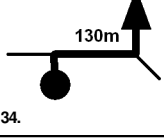
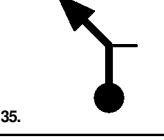
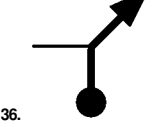
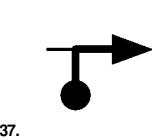

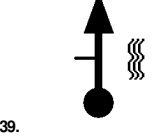
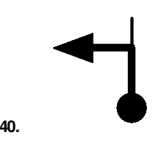
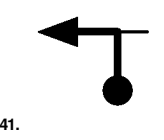
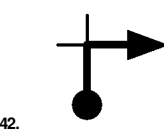
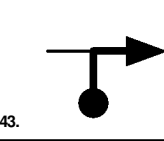
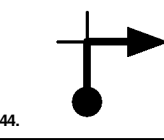
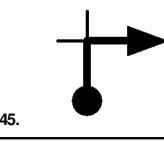
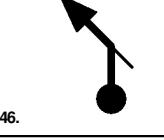
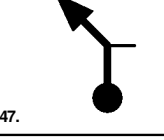
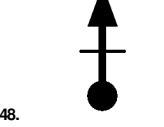




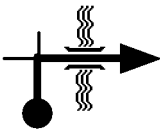

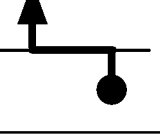
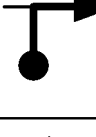

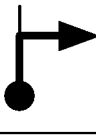

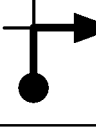
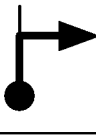
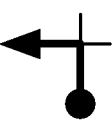
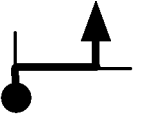

Kms Tot/Par	Image	Description
<b>0,0</b> 0,0	START OPEL Antwerpen Noorderlaan 401 1.	Hoevenen Noorderlaan
<b>3,5</b> 3,5	2.	Schelde Noorderlaan
<b>3,2</b> 6,7	3.	Stabroek Antwerpsebaan
<b>0,7</b> 7,4	4.	Stabroek Antwerpsebaan
<b>2,3</b> 9,7	5.	Berendrecht Antwerpsebaan
<b>0,5</b> 10,2	6.	Berendrecht
<b>0,3</b> 10,5	7.	Berendrecht Monnikenhofstraat
<b>0,3</b> 10,8	8.	Berendrecht Monnikenhofstraat
<b>3,6</b> 14,4	9.	Stabroek N111 - Dorpsstraat
<b>0,2</b> 14,6	10.	Stabroek N114 - Kleine Molenweg
<b>1,3</b> 15,9	11.	Stabroek 's Hertogendijk
<b>2,7</b> 18,6	12.	Putte N11 - Kapelsestraat

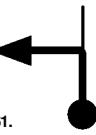

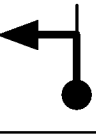


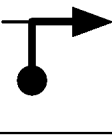

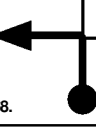
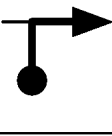


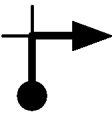
Kms Tot/Par	Image	Description
<b>1,2</b> 19,8	13.	Kapellen N122 - Kalmthoutsesteenweg
<b>5,7</b> 25,5	14.	Kalmthout Beauvoislaan
<b>2,8</b> 28,3	15.	Kalmthout Kruisstraat
<b>0,9</b> 29,2	16.	Gooreind Noordheuvel
<b>1,3</b> 30,5	17.	Gooreind Noordheuvel
<b>0,8</b> 31,3	18.	Gooreind Oud Gooreind
<b>2,0</b> 33,3	19.	Sint-Willebrordusstraat
<b>1,7</b> 35,0	20.	Wuustwezel Baan
<b>2,6</b> 37,6	21.	Braken Kruisweg
<b>0,5</b> 38,1	22.	Braken N1 - Bredabaan
<b>0,2</b> 38,3	23.	Braken N144 - Loenhoutse Steenweg
<b>1,8</b> 40,1	24.	Loenhout Neervenweg

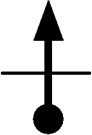


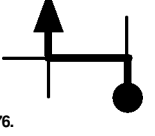

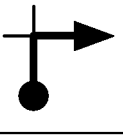

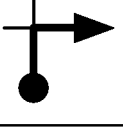
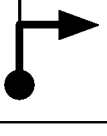
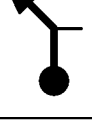
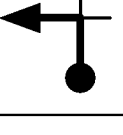

Kms Tot/Par	Image	Description
<b>2,5</b> 42,6		Tommelbergweg
<b>0,6</b> 43,2		Tommelbergweg
<b>0,1</b> 43,3		Sneppelweg
<b>1,3</b> 44,6		Loenhout Sint-Lenaartseweg
<b>5,7</b> 50,3		Sint-Lenaarts Eester
<b>0,8</b> 51,1		N131 - Bevrijdingsstraat
<b>3,1</b> 54,2		Oude Baan
<b>1,7</b> 55,9		Langstraat
<b>0,6</b> 56,5		Rijkevorsel Looi
<b>0,7</b> 57,2		Sint-Jozef De Parre
<b>0,2</b> 57,4		Sint-Jozef De Parre
<b>0,9</b> 58,3		Rijkevorsel De Parre


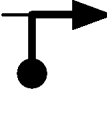
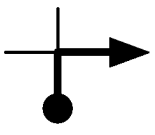


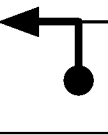

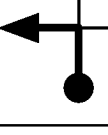


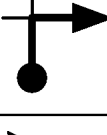
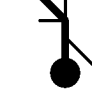
Kms Tot/Par	Image	Description
<b>0,1</b> 58,4		Rijkevorsel Stevennekens
<b>1,0</b> 59,4		Sint-Jozef Sint-Jozef
<b>1,0</b> 60,4		Sint-Jozef
<b>0,7</b> 61,1		Sint-Jozef Lange Kwikstraat
<b>1,0</b> 62,1		Rijkevorselseweg
<b>1,3</b> 63,4		Sint-Jozef Vorselmoerweg
<b>0,8</b> 64,2		Sint-Jozef N131 - Merksplassesteenweg
<b>2,9</b> 67,1		Beersedreef
<b>2,2</b> 69,3		Beerse Vogelenzang
<b>0,7</b> 70,0		Beerse Lemmerstraat
<b>0,5</b> 70,5		Beerse Polendam
<b>1,2</b> 71,7		Beerse Steenbakkersdam

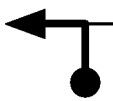
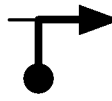




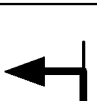
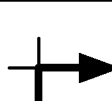


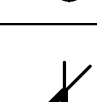
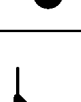


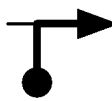
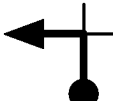
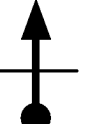
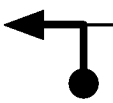




Kms Tot/Par	Image	Description
1,0 72,7	49. 	Opstal
0,3 73,0	50. 	Beerse Veldstraat
0,5 73,5	51. 	Vosselaar Kriksenstraat
0,8 74,3	52. 	Vosselaar Krikskensstraat
0,9 75,2	53. 	Vosselaar Looy
0,3 75,5	54. 	Vosselaar Sparrenlaan
0,2 75,7	55. 	Vosselaar Hofeinde
0,2 75,9	56. 	Vosselaar N12 - Antwerpsesteenweg
4,5 80,4	57. 	Nieuwe dreef <b>ODO</b>
1,0 1,0	58. 	Beerse Oostmalseweg
1,7 2,7	59. 	Sint-Jozef Reeënstraat
1,4 4,1	60. 	Sint-Jozef Hei-ende

Kms Tot/Par	Image	Description
1,2 5,3	61. 	Sint-Jozef Gansheideweg
1,2 6,5	62. 	Sint-Jozef Melhoven
0,3 6,8	63. 	Sint-Jozef Melhoven
1,0 7,8	64. 	Sint-Jozef Grote Driesen
0,7 8,5	65. 	Oostmalle Meelhovenlaan
0,9 9,4	66. 	Oostmalle Lange Dreef
1,1 10,5	67. 	Oostmalle
0,2 10,7	68. 	Oostmalle Vlimmersendijk
1,9 12,6	69. 	Vlimmeren Lepelstraat
0,5 13,1	70. 	Vlimmeren Lepelstraat
0,3 13,4	71. 	Vlimmeren N104 - Zilver eind
2,1 15,5	72. 	Wechelderzande Sept

Kms Tot/Par	Image	Description
<b>0,6</b> 16,1	 73.	Wechelderzande Blommerschotsebaan
<b>0,3</b> 16,4	 74.	Wechelderzande Blommerschotsebaan
<b>0,3</b> 16,7	 75.	Wechelderzande Beulk
<b>0,6</b> 17,3	 76.	Wechelderzande Pulsebaan
<b>4,7</b> 22,0	 77.	Vorselaar Zegbroek
<b>1,6</b> 23,6	 78.	Vorselaar Molenbaan
<b>2,2</b> 25,8	 79.	Grobbendonk Heirbaan
<b>1,1</b> 26,9	 80.	Pulle Boudewijnlaan
<b>2,8</b> 29,7	 81.	Pulderbos Dorp
<b>0,3</b> 30,0	 82.	Pulderbos Molenheide
<b>2,3</b> 32,3	 83.	Pulderbos Kruisdreef
<b>0,6</b> 32,9	 84.	Pulderbos

Kms Tot/Par	Image	Description
<b>1,8</b> 34,7	 85.	Zoersel Zoerselhofdreef
<b>0,6</b> 35,3	 86.	Zoersel Jagersdreef
<b>0,9</b> 36,2	 87.	Zoersel Langebaan
<b>0,8</b> 37,0	 88.	Zoersel Jachthoornlaan
<b>0,4</b> 37,4	 89.	Zoersel Jachthoornlaan
<b>0,3</b> 37,7	 90.	Zoersel Voorne
<b>3,0</b> 40,7	 91.	Sint-Antonius Beukenlaan
<b>0,6</b> 41,3	 92.	Sint-Antonius Risschotlei
<b>0,7</b> 42,0	 93.	Sint-Antonius N12 - Handelslei
<b>0,7</b> 42,7	 94.	Sint-Antonius Bethaniënlei
<b>1,7</b> 44,4	 95.	Sint-Antonius Waterstraat
<b>5,4</b> 49,8	 96.	Westmallebaan

Kms Tot/Par	Image	Description
<b>0,8</b> 50,6	 97.	Brecht Tilburgbaan
<b>1,4</b> 52,0	 98.	Overbroek N115 - Schotensteenweg
<b>0,2</b> 52,2	 99.	Overbroek Kapelstraat
<b>6,3</b> 58,5	 100.	Maria Ter Heide N117 - Sint-Jobsesteenweg
<b>0,8</b> 59,3	 101.	Maria Ter Heide N117 - Essensteenweg
<b>5,1</b> 64,4	 102.	Kalmthout N117 - Brasschaatsteenweg
<b>1,4</b> 65,8	 103.	Achterbroek Foxemaatstraat
<b>1,9</b> 67,7	 104.	Kalmthout Driehoekstraat
<b>0,4</b> 68,1	 105.	Kalmthout N122 - Kapellensteenweg
<b>1,4</b> 69,5	 106.	Kalmthout N111 - Statiestraat
<b>4,9</b> 74,4	 107.	Canadezenlaan
<b>0,9</b> 75,3	 108.	Oude Galgenstraat

Kms Tot/Par	Image	Description
<b>4,0</b> 79,3	 109.	Putte N11 - Ertbrandstraat
<b>0,8</b> 80,1	 110.	Putte N111 - Ertbrandstraat
<b>3,0</b> 83,1	 111.	Stabroek N111 - Dorpsstraat
<b>1,6</b> 84,7	 112.	Stabroek Antwerpsebaan
<b>0,4</b> 85,1	 113.	Stabroek Antwerpsebaan
<b>2,1</b> 87,2	 114.	Schelde Blauwhoefstraat
<b>1,0</b> 88,2	 115.	Schelde Noorderlaan
<b>3,5</b> 91,7	 116.	Hoevenen Noorderlaan